

# TRANSPORTATION SERVICES

## CHEMUNG COUNTY TRANSIT SYSTEM (CCTS)

CCTS operates 14 Routes to all parts of Chemung County, as well as Corning, Ithaca, Waverly and Sayre. For further information and to verify current bus routes and schedules, call (607) 734-5211 or visit the website [www.chemungtransit.com](http://www.chemungtransit.com).

- Children up to 5-years old ride free and must be accompanied by an adult. The maximum is three children per adult.
- Half-Fares: With the presentation of a half-fare ID card, seniors or people with a disability can ride at a reduced rate. With proof of age (Senior, 60 yrs) or disabled (doctor note), a Half-fare ID card can be obtained at the CCTS office at 1201 Clemens Center Parkway.
- Monthly Passes offering unlimited rides may be purchased for local and regional travel (display at boarding required).
- All CCTS vehicles are wheel-chair accessible. Vehicles will deviate up to 3/4 of a mile from a bus route and provide curb to curb service for twice the regular fare, with advance reservation.
- CCTS also provides non-emergency Medicaid transportation service including Dial-A-RIDE.

## HOW TO RIDE A CCTS BUS

- Arrive at your stop earlier than the scheduled departure time.
- The safest area to stand is at the far side of an intersection.
- If there is no intersection near you, CCTS buses will stop in any safe location along a route. Stand where the Bus Operator can see you.
- Always hail the bus with a clear signal that you want the Bus Operator to stop.

Chemung County Transit System Service complies with the Americans with Disabilities Act (ADA). Call CCTS Customer Representative for more information at (607) 734-9599.

## MARK TWAIN TROLLEY TOUR

Take a one-hour tour of historic Elmira, New York aboard the Elmira. The Chemung County Transit and the Chamber of Commerce sponsors a trolley service in July and August that tours Mark Twain Country. To learn more call (607) 734-5211.

## PRIVATE BUS SERVICE

An extensive bus network providing service to the Southern Tier is available in Chemung County. For information call the Elmira Transportation Center at (607) 734-2001.

## AIR TRAVEL

Elmira Corning Regional Airport offers state of the art general aviation and airline facilities. ELM provides all the amenities of much larger airports without the expensive parking, long lines, or high airfares. And it's easy to get to: just take Exit #50 off of I-86. The airport phone numbers is (607) 739-5621. The web site is [www.eairport.com](http://www.eairport.com).

# HELPFUL TELEPHONE NUMBERS

## BUS TRANSPORTATION

- Chemung County Transit (607) 734-5211
- Corning Erwin Area Transit System (800) 445-4423
- Chemung County Transportation Center (607) 734-2001
- Endless Mountain TA (800) 242-3484
- Dial-A-Ride Bus (607) 734-9599
- Shortline (607) 734-2001
- Trailways (607) 734-2001
- T-Tran (Tioga Co) (607) 699-7433

## RAIL TRANSPORTATION

- Amtrak (800) USA -Rail

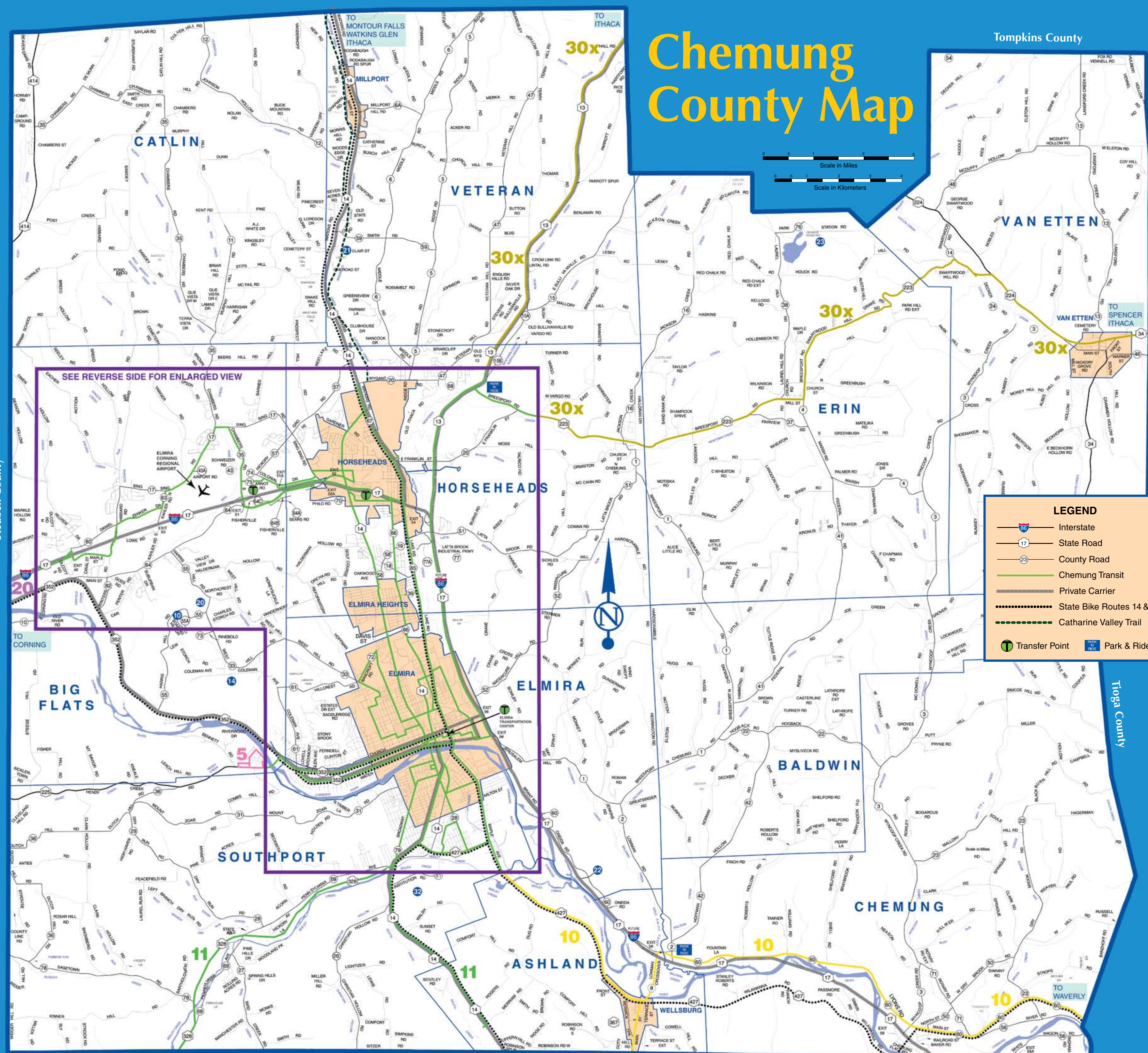
## AIR TRANSPORTATION

- [www.eairport.com](http://www.eairport.com)
- Elmira Corning Regional Airport (607) 739-5621

## GOVERNMENTAL SERVICES

- Chemung County Information (607) 737-2837
- Chemung County Public Works (607) 739-3896
- Elmira City Hall (607) 737-5644
- Elmira Public Services (607) 737-5750
- NYS DOT Region 6 (607) 324-8404

Steuben County



# Chemung County Map

# CHEMUNG COUNTY TRANSPORTATION GUIDE



APRIL 2010



**LEGEND**

- Interstate
- State Road
- County Road
- Chemung Transit
- Private Carrier
- State Bike Routes 14 & 17
- Catharine Valley Trail
- Transfer Point
- Park & Ride

The Elmira-Chemung Transportation Council (ECTC) is the Metropolitan Planning Organization (MPO) for the Elmira/Chemung urbanized area. The mission of MPOs is to help build regional agreement on transportation investments and to better balance highway, mass transit and other needs, leading to more cost-effective solutions to transportation problems.

The ECTC develops a Transportation Plan, a statement of the direction that a region will take in making transportation system investments over the next 20 years, and the Transportation Improvement Program (TIP), a 3 to 5 year program of transportation projects drawn from the Plan. Recent work accomplishments include projects that allowed designation of Route 17 as Interstate 86 – the Horseheads project, and the Airport, City of Elmira, and Lowman interchanges; the Elmira Downtown Transportation Center; the southern and northern extensions of the Elmira Arterial; Daniel Zenker Road Extension, which facilitated the development of Airport Corporate Park; regional Park-and-Ride lots; Elmira signal system upgrade; Catharine Valley Trail; and the ongoing modernization of the local bus fleet.

- The members of the ECTC Policy Committee are:
- Chemung County Executive
  - Chairman, Chemung County Legislature
  - Mayor, City of Elmira
  - Chemung County Council of Governments
  - Southern Tier Central Regional Planning Board
  - NYS Department of Transportation
  - Empire State Development

Transportation planning is a collaborative process designed to foster involvement by the public and interested parties such as the business community, community groups, and environmental organizations. The ECTC hopes this guide will make it easier for you to use the extensive transportation system that is available in Chemung County. If you would like further information about the ECTC, please contact us at:

**Elmira-Chemung Transportation Council**  
 400 East Church Street  
 Elmira, New York 14901  
 Phone: (607) 737-5510  
 Fax: (607) 737-5512  
 E-mail: [ectc@stny.rr.com](mailto:ectc@stny.rr.com)  
<http://elmirampo.org>

This guide is funded by:  
 Federal Highway Administration & Federal Transit Administration

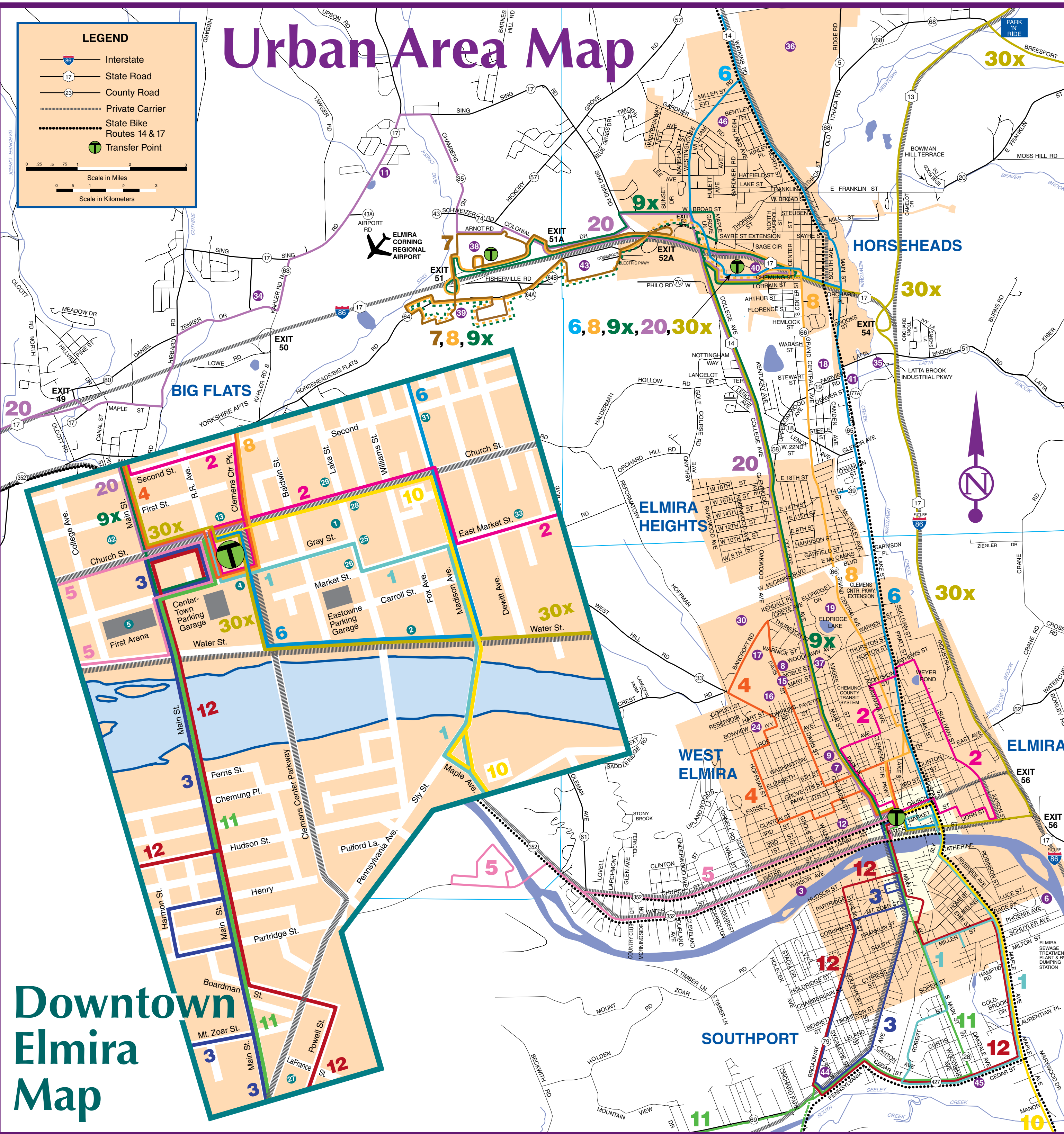
Designed & Produced by Metrodesign Associates, Homer, NY  
[www.metrodesignassociates.com](http://www.metrodesignassociates.com)

# Urban Area Map

**LEGEND**

- Interstate
- State Road
- County Road
- Private Carrier
- State Bike Routes 14 & 17
- Transfer Point

Scale in Miles  
Scale in Kilometers



# Downtown Elmira Map

# DOWNTOWN ELMIRA WALKING ROUTES

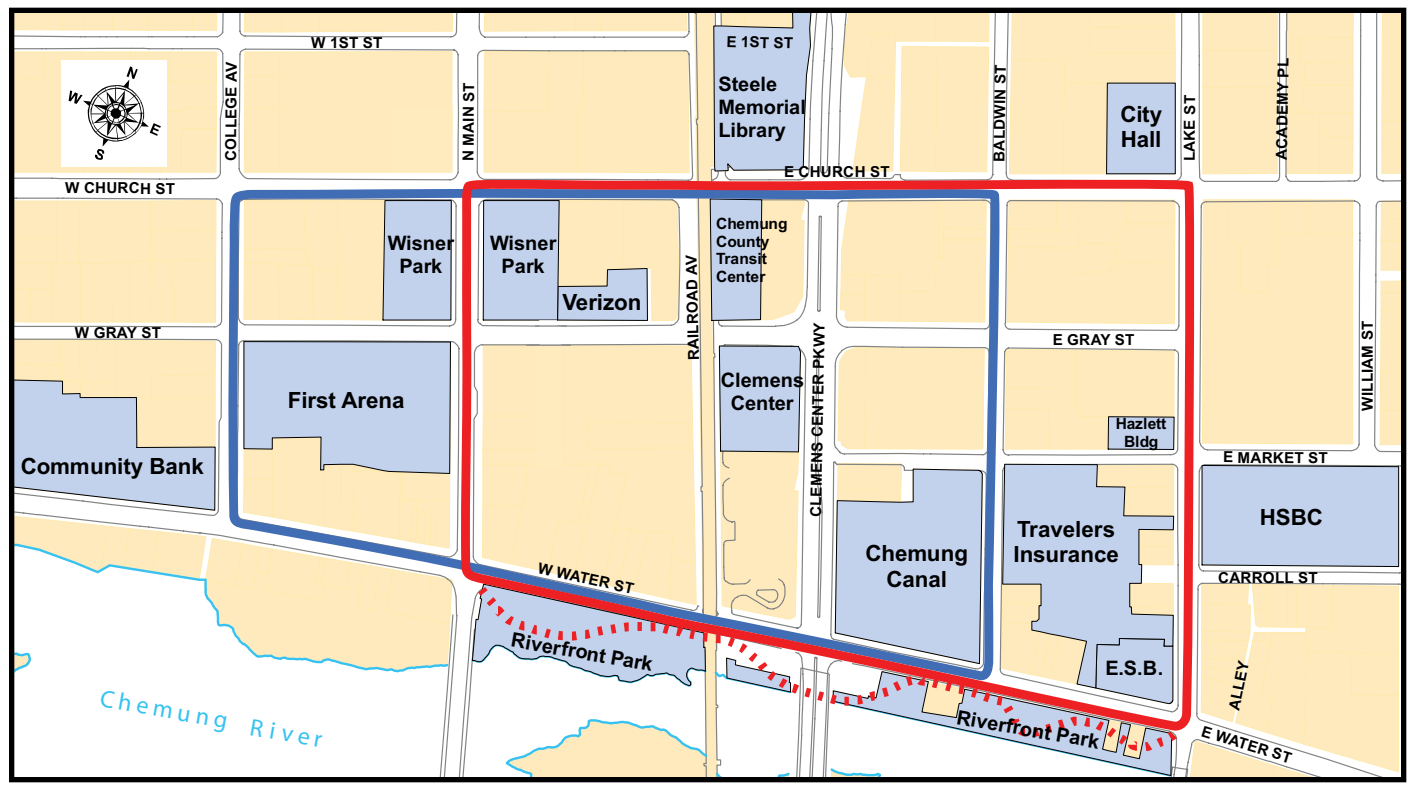
**Blue Route** →

**Red Route** →

**Riverfront Park Alternative Route** →



**1 Mile Footprint Routes**



# POINTS OF INTEREST

## ATTRACTIONS

- Arnot Art Museum 1
- Chemung Valley History Museum 2
- Civil War Memorial 3
- Clemens Center for The Performing Arts 4
- First Arena 5
- Dunn Field 6
- Eldridge Park Carousel 18
- Elmira College 7
- John W. Jones Museum 8
- Mark Twain Study 9
- National Soaring Museum 10
- Wings of Eagles Discovery Center 11
- Near Westside Historic District 12
- Steele Memorial Library 13
- Tanglewood Nature Center & Museum 14
- Vietnam Veterans of America Museum 15
- Woodlawn Cemetery 16
- (Mark Twain, Ernie Davis gravesites)
- Woodlawn National Cemetery 17

## GOVERNMENT SERVICES/HEALTH CARE

- Arnot-Ogden Medical Center 24
- Chemung County Courthouse 25
- Chemung County Executive/Legislative Office Bldg. 26
- Chemung County Human Resources Building 27
- Chemung County Commerce Center/ECTC/ Chamber of Commerce 28
- Elmira City Hall 29
- Elmira Correctional Facility 30
- Corning Community College/NYS Department of Labor 31
- Southport Correctional Facility 32
- St. Joseph's Hospital 33

## BUSINESS PARKS

- Airport Corporate Park 34
- Latta Brook Industrial Park 35
- The Center at Horseheads 36
- Trinity Industrial Park 37

## SHOPPING CENTERS

- Arnot Mall 38
- Consumer Square 39
- Grand Central Plaza 40
- Lake Hills Plaza 41
- Langdon Plaza 42
- Southern Tier Crossings 43
- Southport Shopping Center 44
- Southtown Shopping Center 45
- Village Plaza 46

**LEGEND**

- See County Map
- See Downtown Map
- See Urban Map

# CHEMUNG COUNTY TRANSIT ROUTES

- 1** Southtown
- 2** St. Joseph's Medical Loop
- 3** Bulkhead
- 4** Arnot Ogden Medical
- 5** Golden Glow
- 6** Lake Road
- 7** Free Shopper Shuttle
- 8** Grand Central
- 9X** Mall Express
- 10** Wellsburg Waverly Sayre
- 11** Pine City
- 12** Southside Loop
- 20** Elmira-Corning/Corning Community College
- 30X** Elmira-Ithaca/Cornell University

